



AECOM

PROJECT
NET ZERO TEESSIDE PROJECT

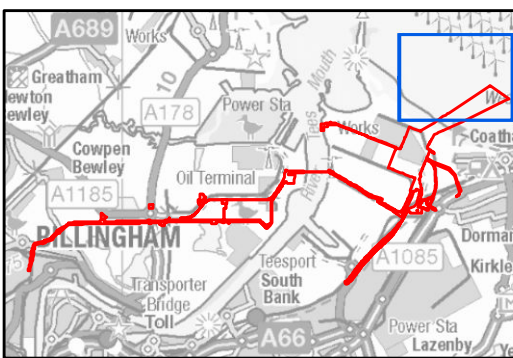


APPLICANTS
NZT POWER LTD. AND NZNS STORAGE LTD.

KEY

Order Limits (Site Boundary)

Access Land



TITLE
ACCESS AND RIGHTS OF WAY PLANS
DOCUMENT REF: 4.5

REFERENCE
NET_ZERO_DCO_4.5_v7

SHEET NUMBER
1 of 7

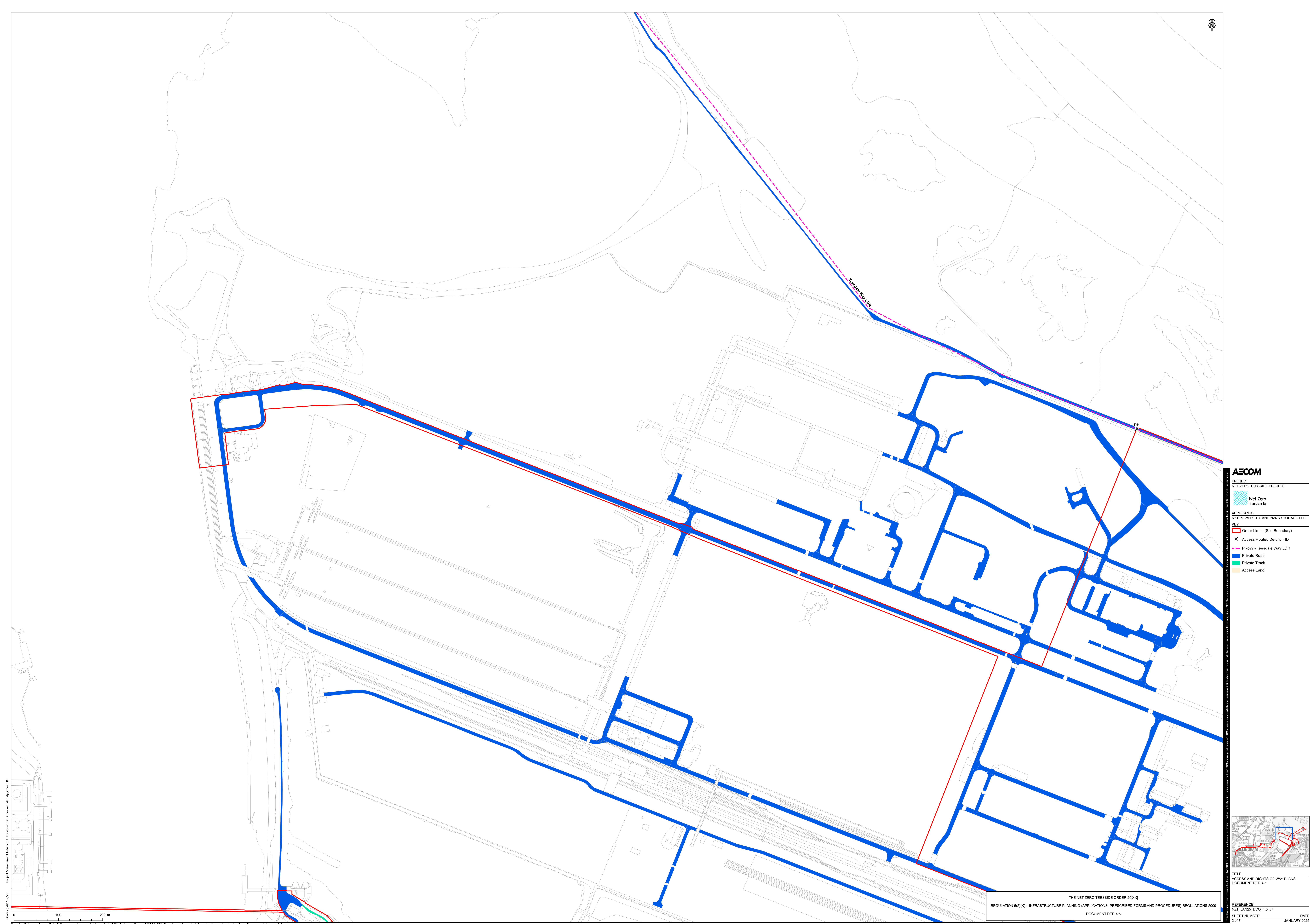
DATE
JANUARY 2025

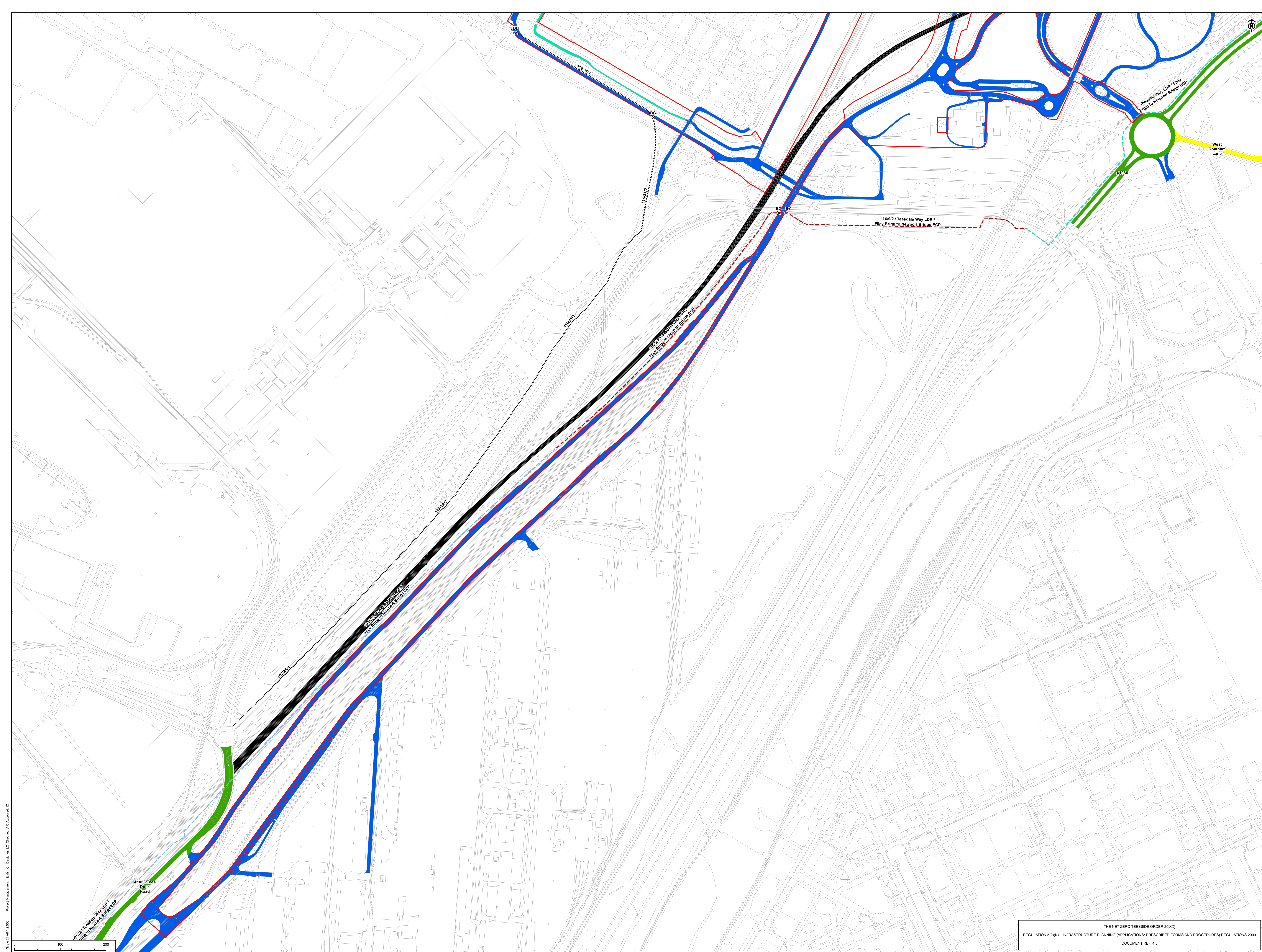
THE NET ZERO TEESSIDE ORDER 20XX
REGULATION 5(2)(K) – INFRASTRUCTURE PLANNING (APPLICATIONS: PRESCRIBED FORMS AND PROCEDURES) REGULATIONS 2009
DOCUMENT REF: 4.5

Project Management Initials: IC Designer: LC Checker: AR Approved: LC

Scale @ 1:2,000
0 100 200 m

Contains Ordnance Survey Data © Crown copyright and database rights 2024 Ordnance Survey 0100031673. Contains public sector information licensed under the Open Government Licence v3.0.





AECOM
PROJECT
NET ZERO TEESDALE PROJECT
Net Zero Teesside
APPLICANTS
NZT POWER LTD. AND NZNS STORAGE LTD.
KEY
Order Limits (Site Boundary)
Access Routes Details - ID
PRoW - Footpath
PRoW - Footpath / England Coast Path / Teesdale Way LDR
PRoW - Bridleway / England Coast Path / Teesdale Way LDR
PRoW - England Coast Path / Teesdale Way LDR
A Road
Minor Road
Private Road
Private Track
Railway Line

TITLE
ACCESS AND RIGHTS OF WAY PLANS
DOCUMENT REF. 4.5
REFERENCE
NET JAN20_DCO_4.5_v7
SHEET NUMBER
4 of 7
DATE
JANUARY 2025



AECOM

PROJECT

NET ZERO TEESIDE PROJECT

Net Zero Teesside

APPLICANTS

NZT POWER LTD. AND NZNS STORAGE LTD.

KEY

Order Limits (Site Boundary)

Access Routes Details - ID

PRoW - England Coast Path

A Road

Minor Road

Private Road

Private Track

Private Maintenance

Public Maintenance

TITLE

ACCESS AND RIGHTS OF WAY PLANS

DOCUMENT REF: 4.5

REFERENCE

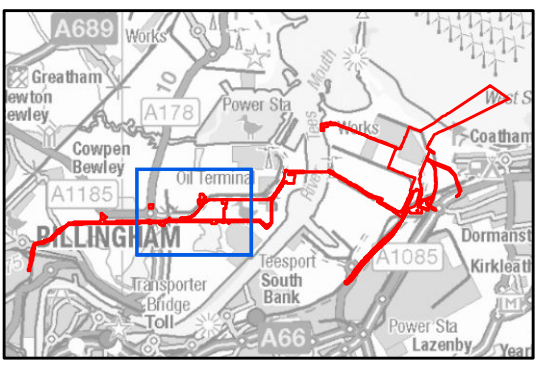
NET_ZERO_DCO_4.5_v7

SHEET NUMBER

16 of 7

DATE

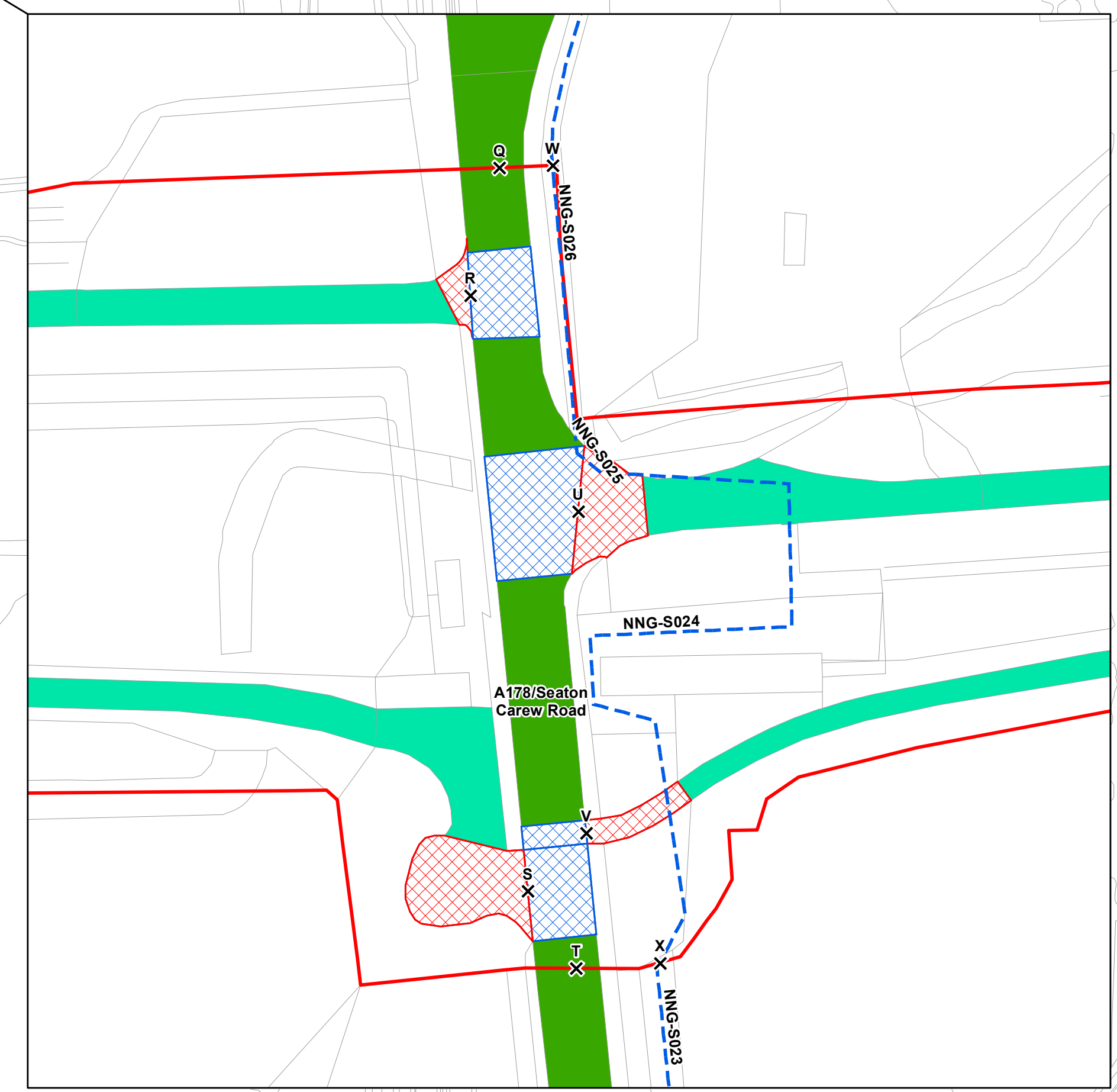
JANUARY 2025



THE NET ZERO TEESIDE ORDER 20XX

REGULATION 5(2)(K) – INFRASTRUCTURE PLANNING (APPLICATIONS: PRESCRIBED FORMS AND PROCEDURES) REGULATIONS 2009

DOCUMENT REF: 4.5



NNG-S022

Newport Bridge on North Lane

Seal Sands Road

NNG-S023

A178/Selton Carway Road

NNG-S023

Newport Bridge on North Lane

A178/Selton Carway Road

NNG-S023

Newport Bridge on North Lane

A178/Selton Carway Road

NNG-S023

Newport Bridge on North Lane

A178/Selton Carway Road

NNG-S023

Newport Bridge on North Lane

A178/Selton Carway Road

Scale 0 to 200 m

Contains Ordnance Survey Data © Crown copyright and database rights 2025 Ordnance Survey 100000000122. Contains public sector information licensed under the Open Government Licence v3.0.

Project Management: Infra, C. Design: AECOM, Approved: C

Scale 0 to 200 m

